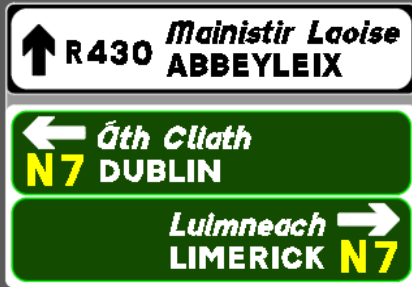




KEYSIGN EIRE

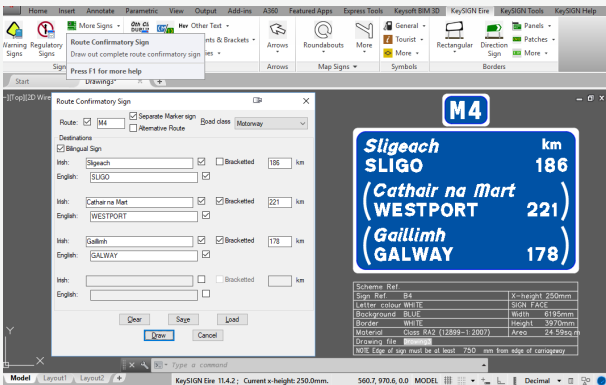


Scheme Ref.		
Sign Ref.	Ex 1c	X-height 100mm
Letter colour	N/A	SIGN FACE
Background	GREY	Width 2685mm
Border	N/A	Height 1835mm
Material	Class RA2 (12899-1:2007)	Area 4.93sq.m
Drawing file	Brochure 1.dwg	
NOTE Edge of sign must be at least 750 mm from edge of carriageway		



Scheme Ref.		
Sign Ref.	Ex 1a	X-height 100mm
Letter colour	BLACK	SIGN FACE
Background	WHITE	Width 2685mm
Border	BLACK	Height 590mm
Material	Class RA2 (12899-1:2007)	Area 1.58sq.m
Drawing file	Brochure 1.dwg	
NOTE Edge of sign must be at least 750 mm from edge of carriageway		

Scheme Ref.		
Sign Ref.	Ex 1b	X-height 100mm
Letter colour	WHITE	SIGN FACE
Background	GREEN	Width 2685mm
Border	WHITE	Height 1175mm
Material	Class RA2 (12899-1:2007)	Area 3.15sq.m
Drawing file	Brochure 1.dwg	
NOTE Edge of sign must be at least 750 mm from edge of carriageway		



Many rules applied automatically

Who?

- Traffic Sign Designers and Sign Manufacturers

What?

- Software for the design of road signs

Why?

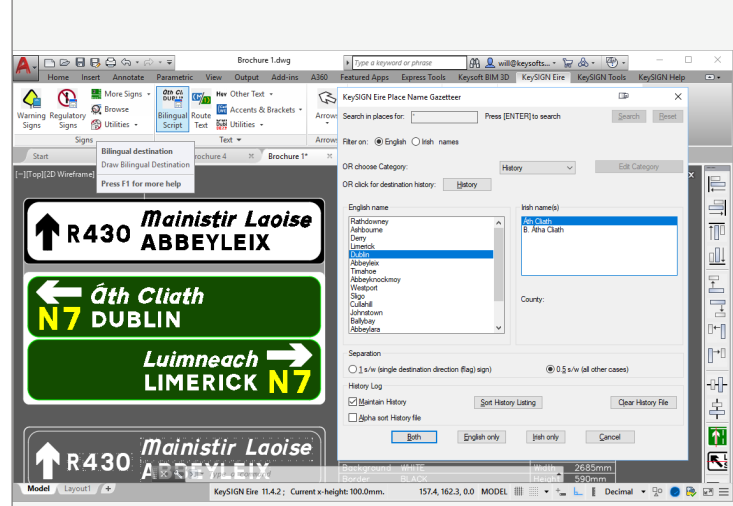
- Saves you time designing signs to the Traffic Signs Manual

Compliant Sign Design Program for the Republic of Ireland

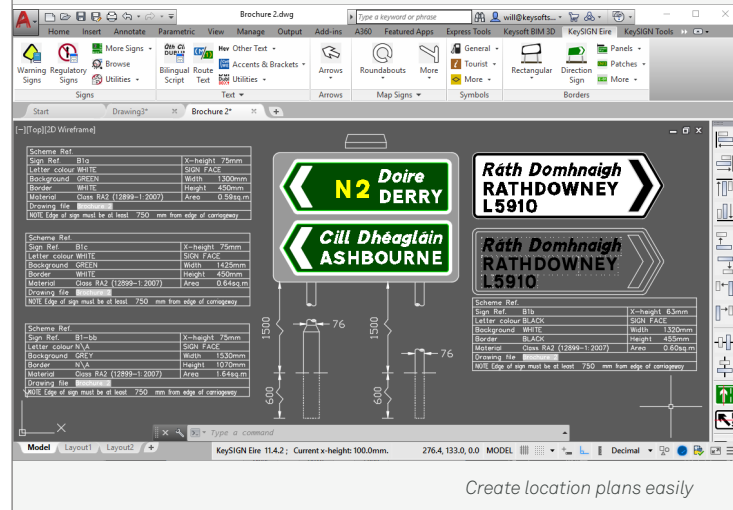
KeySIGN Eire is an AutoCAD add-on that enables you to create road signs quickly and easily in an easy-to-learn design suite.

KEYSIGN EIRE AT A GLANCE

- Create all types of road signs designs quickly and easily
- Includes all the correct fonts, symbols and sign types
- Facilitates the manufacturing process of road signs
- Allows you to analyse structural requirements of final installations
- Favoured in the Republic of Ireland by the DTTAS and the TII
- Transoft Solutions' support services include training, user group meetings and upgrades, to keep you up to date with standards and legislation



Destination text can be created from a gazetteer of bilingual place names



Create location plans easily

WHY CHOOSE KEYSIGN EIRE

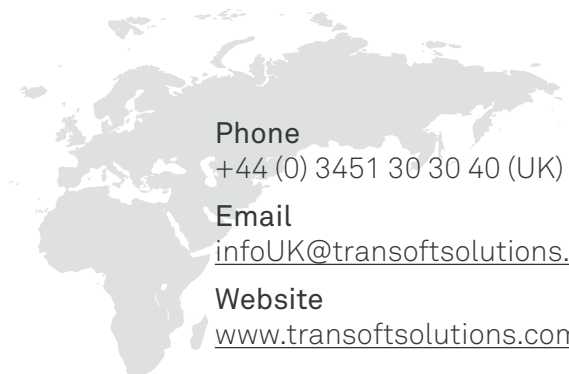
KeySIGN Eire includes a comprehensive database of the official list of Irish destinations and the English forms. These can be selected and positioned easily with routes, or against map type symbols, allowing you to build any direction sign easily. KeySIGN Eire is useful for manufacturers as signs can be directly printed or cut. KeySIGN Eire is used throughout the Republic of Ireland, and continues to be the first choice of software for Transport Infrastructure Ireland and the Department of Transport.

“KeySIGN Eire is the essential, all-round, complete design tool for sign design and fabrication.”
 Dave Kelly, Transport Infrastructure Ireland

ABOUT TRANSOFT SOLUTIONS

Transoft Solutions develops innovative and highly specialized software for transportation professionals in the aviation and civil infrastructure industry. Since 1991, Transoft has remained focused on software solutions that enable professionals to plan and design efficient and safe transportation infrastructure with confidence. Our portfolio of planning, simulation, modeling, and design solutions, are used in over 130 countries serving more than 50,000 customers across local and federal agencies, consulting firms, airport authorities, and ports. We take pride in providing best-in-class customer support from our headquarters in Canada, and through offices in Sweden, the United Kingdom, the Netherlands, Australia, Germany, India, Belgium, and China.

HEAD OFFICE – Europe, Middle East, Africa



© 2021 Transoft Solutions Inc. All rights reserved. All other brand names, product names, or trademarks belong to their respective holders.